

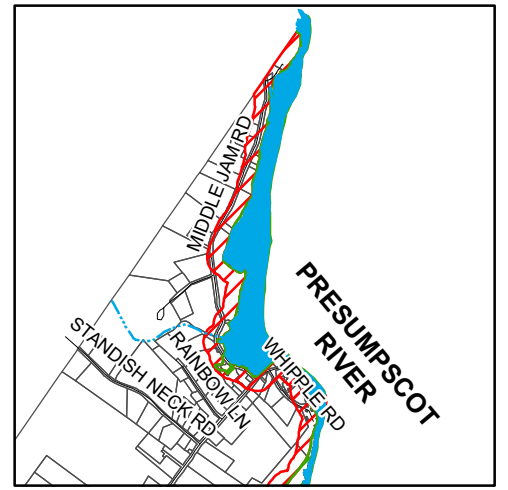
Town of Gorham Shoreland Zoning

EFFECTIVE: May 2, 2024

I CERTIFY THIS TO BE A TRUE COPY OF THE OFFICIAL SHORELAND ZONING MAP AS APPROVED BY VOTE OF THE TOWN COUNCIL

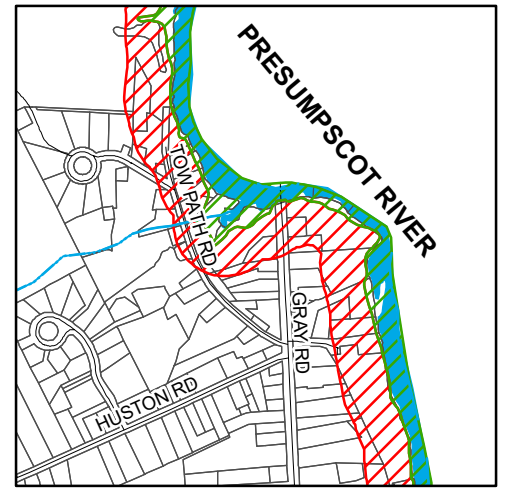
Laurie Nordfors

Laurie Nordfors, Town Clerk



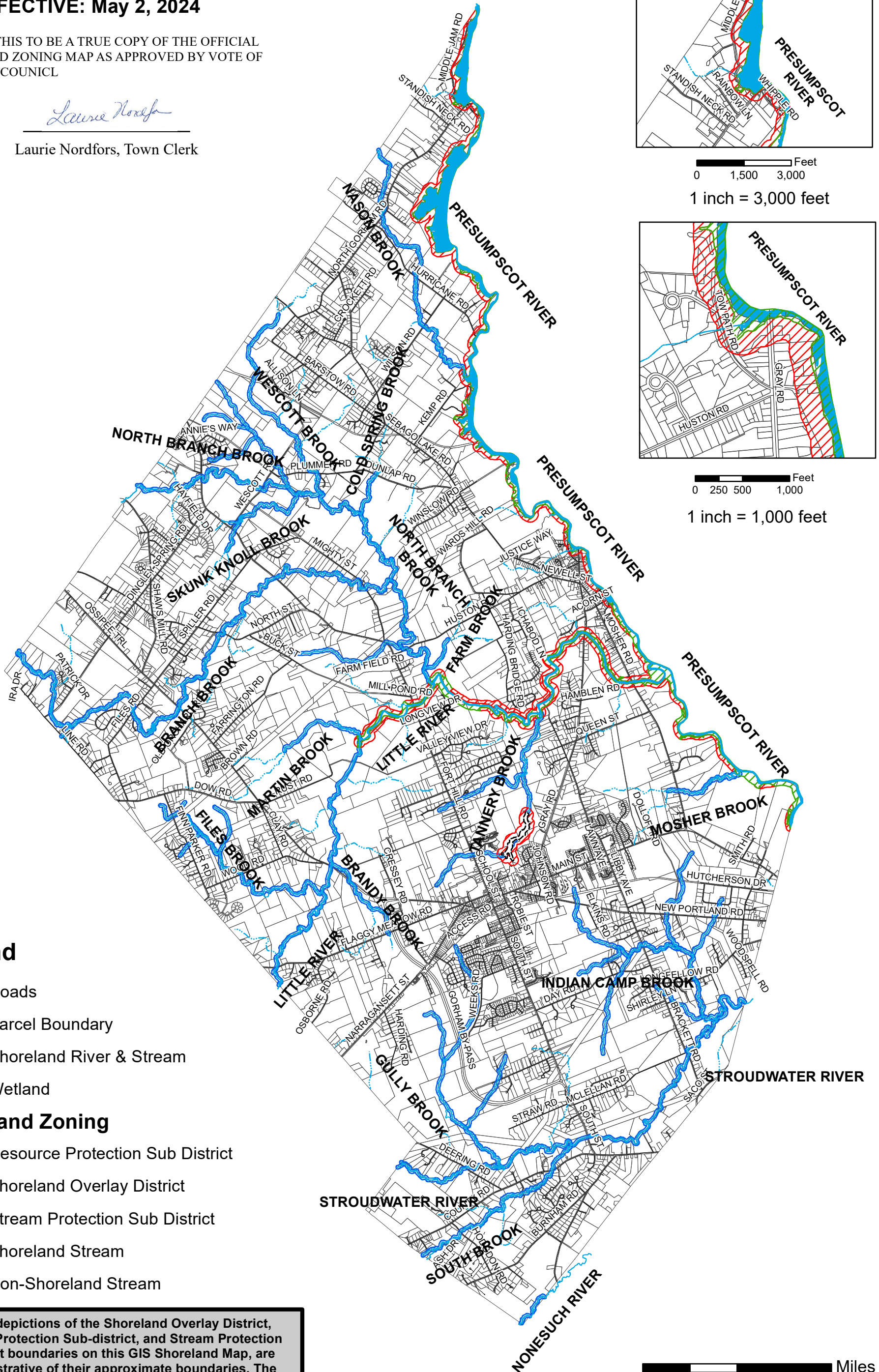
0 1,500 3,000 Feet

1 inch = 3,000 feet



0 250 500 1,000 Feet

1 inch = 1,000 feet



Legend

- Roads
- Parcel Boundary
- Shoreland River & Stream
- Wetland

Shoreland Zoning

- Resource Protection Sub District
- Shoreland Overlay District
- Stream Protection Sub District
- Shoreland Stream
- Non-Shoreland Stream

Note: The depictions of the Shoreland Overlay District, Resource Protection Sub-district, and Stream Protection Sub-district boundaries on this GIS Shoreland Map, are merely illustrative of their approximate boundaries. The exact boundaries shall be determined by on-site inspections and measurement from the normal high water line or upland edge of a wetland.

0 0.5 1 2 Miles

1 in = 1 miles