




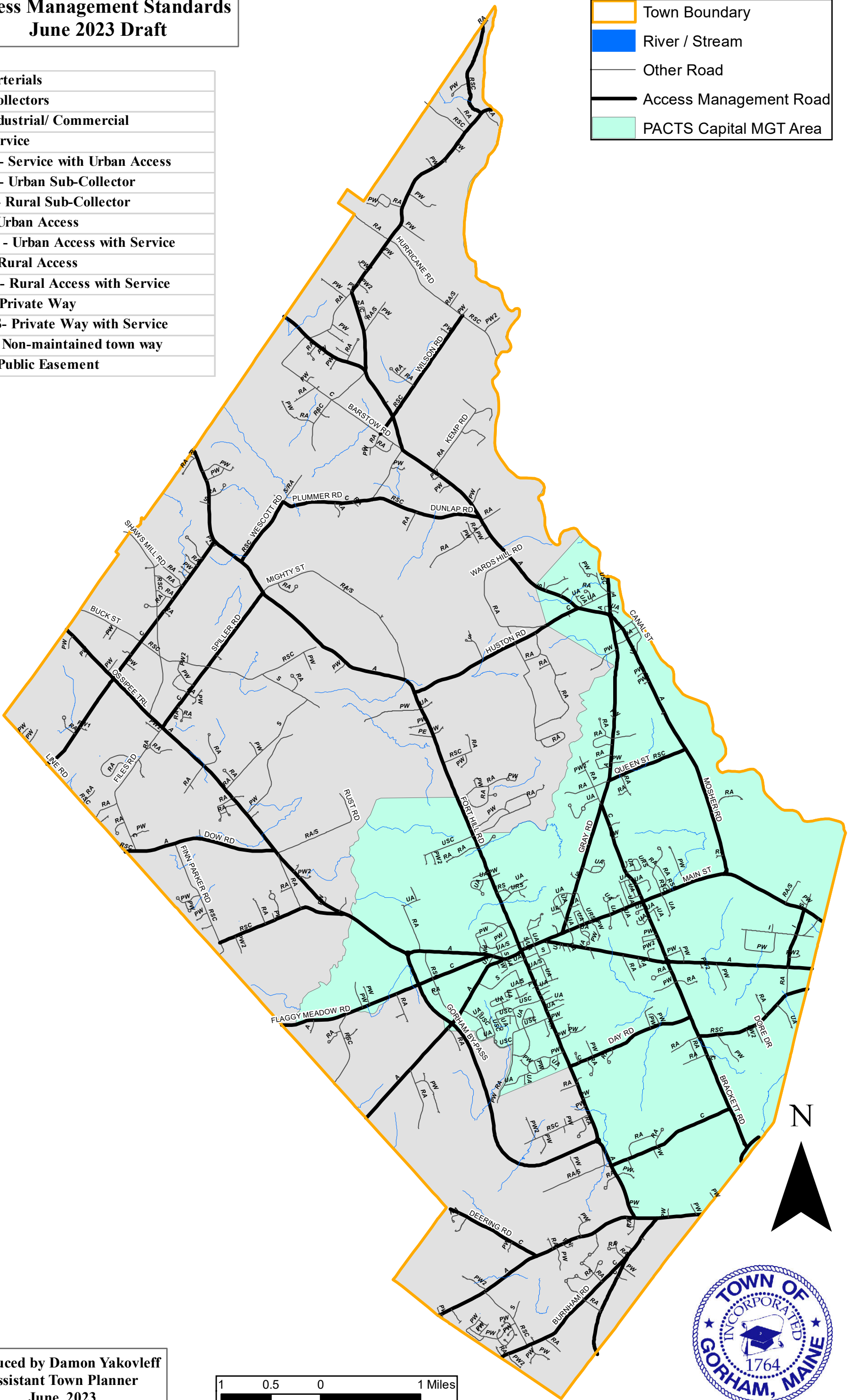


**Access Management Standards  
June 2023 Draft**

-  Town Boundary
-  River / Stream
-  Other Road
-  Access Management Road
-  PACTS Capital MGT Area

<b>A- Arterials</b>
<b>C- Collectors</b>
<b>I- Industrial/ Commercial</b>
<b>S- Service</b>
<b>S/UA- Service with Urban Access</b>
<b>USC - Urban Sub-Collector</b>
<b>RSC- Rural Sub-Collector</b>
<b>UA- Urban Access</b>
<b>UA/S - Urban Access with Service</b>
<b>RA- Rural Access</b>
<b>RA/S- Rural Access with Service</b>
<b>PW- Private Way</b>
<b>PW/S- Private Way with Service</b>
<b>NM - Non-maintained town way</b>
<b>PE - Public Easement</b>



Produced by Damon Yakovleff  
Assistant Town Planner  
June, 2023

