

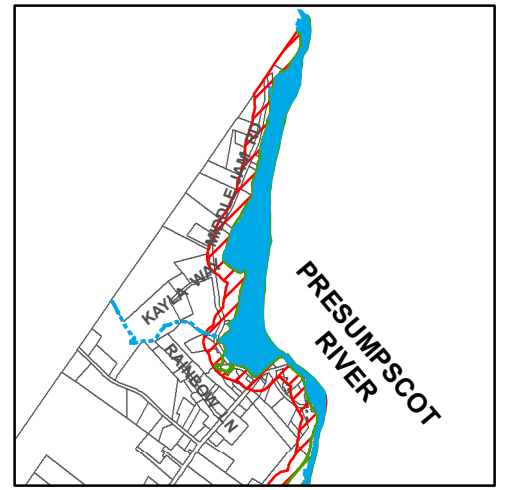
Town of Gorham Shoreland Zoning

EFFECTIVE: JULY 3, 2012

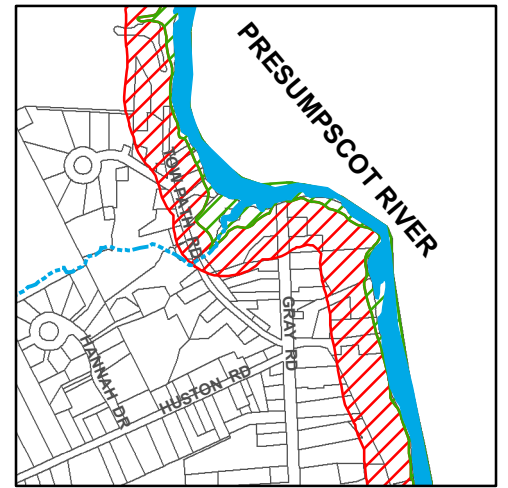
I CERTIFY THIS TO BE A TRUE COPY OF THE OFFICIAL
SHORELAND ZONING MAP AS APPROVED BY VOTE OF
THE TOWN COUNCIL



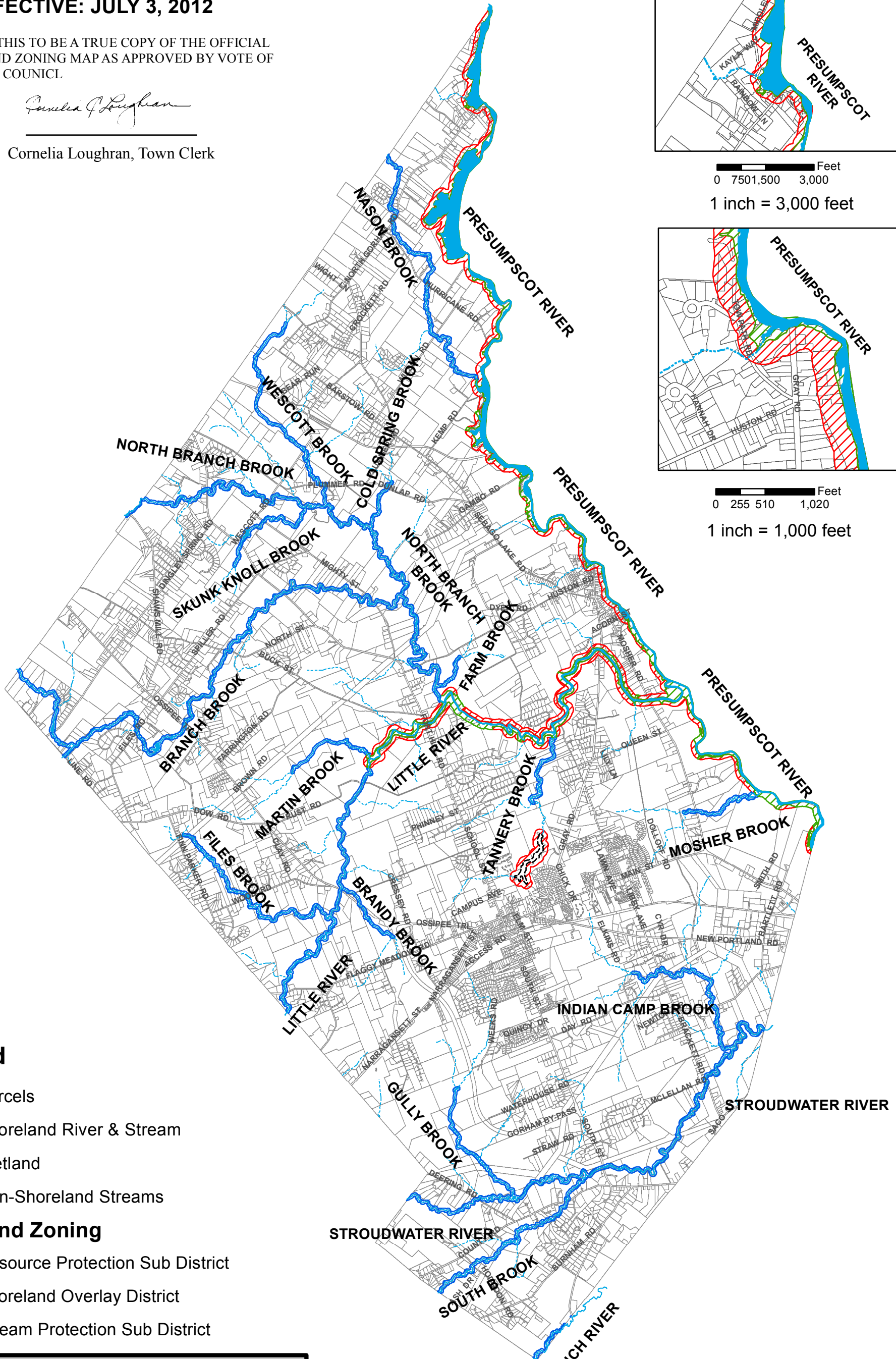
Cornelia Loughran, Town Clerk



0 750 1,500 3,000 Feet
1 inch = 3,000 feet






0 255 510 1,020 Feet
1 inch = 1,000 feet



Legend

-  Parcels
-  Shoreland River & Stream
-  Wetland
-  Non-Shoreland Streams

Shoreland Zoning

-  Resource Protection Sub District
-  Shoreland Overlay District
-  Stream Protection Sub District

Note: The depictions of the Shoreland Overlay District, Resource Protection Sub-district, and Stream Protection Sub-district boundaries on this GIS Shoreland Map, are merely illustrative of their approximate boundaries. The exact boundaries shall be determined by on-site inspections and measurement from the normal high water line or upland edge of a wetland.

0 0.5 1 2 Miles
1 in = 1 miles